



Major Road: GREENLEA DR
Minor Road: PASKIN WAY
Municipality: District of Saanich
File Name: Greenlea Dr and Paskin Way - March 2024
Location #: TIN001396
Count ID: 2024022
Date: March 6, 2024
Day-of-week: Wednesday

Intersection Type: 3-leg
Signalized: No
Weather: Rain in AM, Cloudy, 4°

Vehicle Classification: Car, Trucks, Pedestrian, Bikes

Time of Day	Start	End	Duration
AM	7:30	9:30	2:00
MD	-	-	-
PM	14:00	18:00	4:00
Total	7:30	18:00	6:00

Notes

Comments

Greenlea Dr and Paskin Way - TMC

Wed Mar 6, 2024

Full Length (7:30 AM-9:30 AM, 2 PM-6 PM)

All Classes (Motorcycles, Lights, Single-Unit Trucks, Articulated Trucks, Buses, Pedestrians, Bicycles on Road, Bicycles on Crosswalk)

All Movements

ID: 1165188, Location: 48.493765, -123.392854,

Site Code: TIN001396



McElhanney

Provided by: McElhanney Kamloops
970 McMaster Way, 310, Kamloops, BC, V2C 6K2, CA

Leg Direction	Greenlea Dr Eastbound					Greenlea Dr Westbound					Paskin Way Northbound					Sidewalk Only Southbound			Int
	T	R	U	App	Ped*	L	T	U	App	Ped*	L	R	U	App	Ped*	App	Ped*		
2024-03-06 7:30AM	14	0	0	14	0	1	4	0	5	0	0	1	0	1	0	0	2	20	
7:45AM	12	0	0	12	0	1	6	0	7	20	0	2	0	2	0	0	6	21	
Hourly Total	26	0	0	26	0	2	10	0	12	20	0	3	0	3	0	0	8	41	
8:00AM	10	0	0	10	0	3	14	0	17	0	0	2	1	3	0	0	2	30	
8:15AM	10	1	0	11	0	2	9	0	11	2	0	1	0	1	0	0	2	23	
8:30AM	14	2	0	16	0	0	12	0	12	7	4	1	0	5	0	0	3	33	
8:45AM	30	1	0	31	0	2	16	0	18	14	3	2	0	5	0	0	6	54	
Hourly Total	64	4	0	68	0	7	51	0	58	23	7	6	1	14	0	0	13	140	
9:00AM	16	0	0	16	0	0	11	0	11	2	0	1	0	1	0	0	4	28	
9:15AM	17	0	0	17	0	0	12	0	12	1	0	1	0	1	0	0	1	30	
Hourly Total	33	0	0	33	0	0	23	0	23	3	0	2	0	2	0	0	5	58	
2:00PM	20	1	0	21	2	1	14	0	15	1	0	1	0	1	2	0	5	37	
2:15PM	12	0	0	12	0	1	9	0	10	1	1	0	0	1	0	0	6	23	
2:30PM	9	0	0	9	2	3	18	0	21	7	0	3	0	3	0	0	9	33	
2:45PM	24	1	0	25	0	2	19	0	21	1	1	2	0	3	0	0	14	49	
Hourly Total	65	2	0	67	4	7	60	0	67	10	2	6	0	8	2	0	34	142	
3:00PM	23	9	0	32	0	2	35	0	37	18	1	1	0	2	5	0	12	71	
3:15PM	22	1	0	23	1	3	29	0	32	8	3	3	0	6	0	0	8	61	
3:30PM	12	0	0	12	0	1	14	0	15	5	0	3	0	3	3	0	7	30	
3:45PM	14	0	0	14	0	4	17	0	21	1	1	0	0	1	0	0	1	36	
Hourly Total	71	10	0	81	1	10	95	0	105	32	5	7	0	12	8	0	28	198	
4:00PM	11	1	0	12	1	4	22	0	26	1	1	3	0	4	0	0	1	42	
4:15PM	29	0	0	29	0	2	12	0	14	2	0	2	0	2	0	0	7	45	
4:30PM	14	0	0	14	0	3	22	0	25	4	0	3	0	3	0	0	7	42	
4:45PM	19	0	0	19	1	2	21	0	23	0	0	1	0	1	0	0	4	43	
Hourly Total	73	1	0	74	2	11	77	0	88	7	1	9	0	10	0	0	19	172	
5:00PM	23	0	0	23	0	1	27	0	28	1	0	0	0	0	0	0	10	51	
5:15PM	26	2	0	28	0	3	18	0	21	4	2	1	0	3	0	0	9	52	
5:30PM	15	0	0	15	0	1	25	0	26	1	0	0	0	0	0	0	6	41	
5:45PM	14	0	0	14	0	1	23	0	24	1	0	0	0	0	0	0	3	38	
Hourly Total	78	2	0	80	0	6	93	0	99	7	2	1	0	3	0	0	28	182	
Total	410	19	0	429	7	43	409	0	452	102	17	34	1	52	10	0	135	933	
% Approach	95.6%	4.4%	0%	-	-	9.5%	90.5%	0%	-	-	32.7%	65.4%	1.9%	-	-	-	-	-	
% Total	43.9%	2.0%	0%	46.0%	-	4.6%	43.8%	0%	48.4%	-	1.8%	3.6%	0.1%	5.6%	-	0%	-	-	
Motorcycles	0	0	0	0	-	0	0	0	0	-	0	0	0	0	-	0	-	0	
% Motorcycles	0%	0%	0%	0%	-	0%	0%	0%	0%	-	0%	0%	0%	0%	-	-	-	0%	
Lights	397	16	0	413	-	42	402	0	444	-	14	32	0	46	-	0	-	903	
% Lights	96.8%	84.2%	0%	96.3%	-	97.7%	98.3%	0%	98.2%	-	82.4%	94.1%	0%	88.5%	-	-	-	96.8%	
Single-Unit Trucks	4	0	0	4	-	1	0	0	1	-	0	0	1	1	-	0	-	6	
% Single-Unit Trucks	1.0%	0%	0%	0.9%	-	2.3%	0%	0%	0.2%	-	0%	0%	100%	1.9%	-	-	-	0.6%	
Articulated Trucks	0	0	0	0	-	0	0	0	0	-	0	0	0	0	-	0	-	0	
% Articulated Trucks	0%	0%	0%	0%	-	0%	0%	0%	0%	-	0%	0%	0%	0%	-	-	-	0%	
Buses	7	0	0	7	-	0	5	0	5	-	0	0	0	0	-	0	-	12	
% Buses	1.7%	0%	0%	1.6%	-	0%	1.2%	0%	1.1%	-	0%	0%	0%	0%	-	-	-	1.3%	
Bicycles on Road	2	3	0	5	-	0	2	0	2	-	3	2	0	5	-	0	-	12	
% Bicycles on Road	0.5%	15.8%	0%	1.2%	-	0%	0.5%	0%	0.4%	-	17.6%	5.9%	0%	9.6%	-	-	-	1.3%	
Pedestrians	-	-	-	-	7	-	-	-	-	101	-	-	-	-	10	-	-	134	
% Pedestrians	-	-	-	-	100%	-	-	-	-	99.0%	-	-	-	-	100%	-	-	99.3%	
Bicycles on Crosswalk	-	-	-	-	0	-	-	-	-	1	-	-	-	-	0	-	-	1	
% Bicycles on Crosswalk	-	-	-	-	0%	-	-	-	-	1.0%	-	-	-	-	0%	-	-	0.7%	

*Pedestrians and Bicycles on Crosswalk. L: Left, R: Right, T: Thru, U: U-Turn

Greenlea Dr and Paskin Way - TMC

Wed Mar 6, 2024

Full Length (7:30 AM-9:30 AM, 2 PM-6 PM)

All Classes (Motorcycles, Lights, Single-Unit Trucks, Articulated Trucks, Buses, Pedestrians, Bicycles on Road, Bicycles on Crosswalk)

All Movements

ID: 1165188, Location: 48.493765, -123.392854,

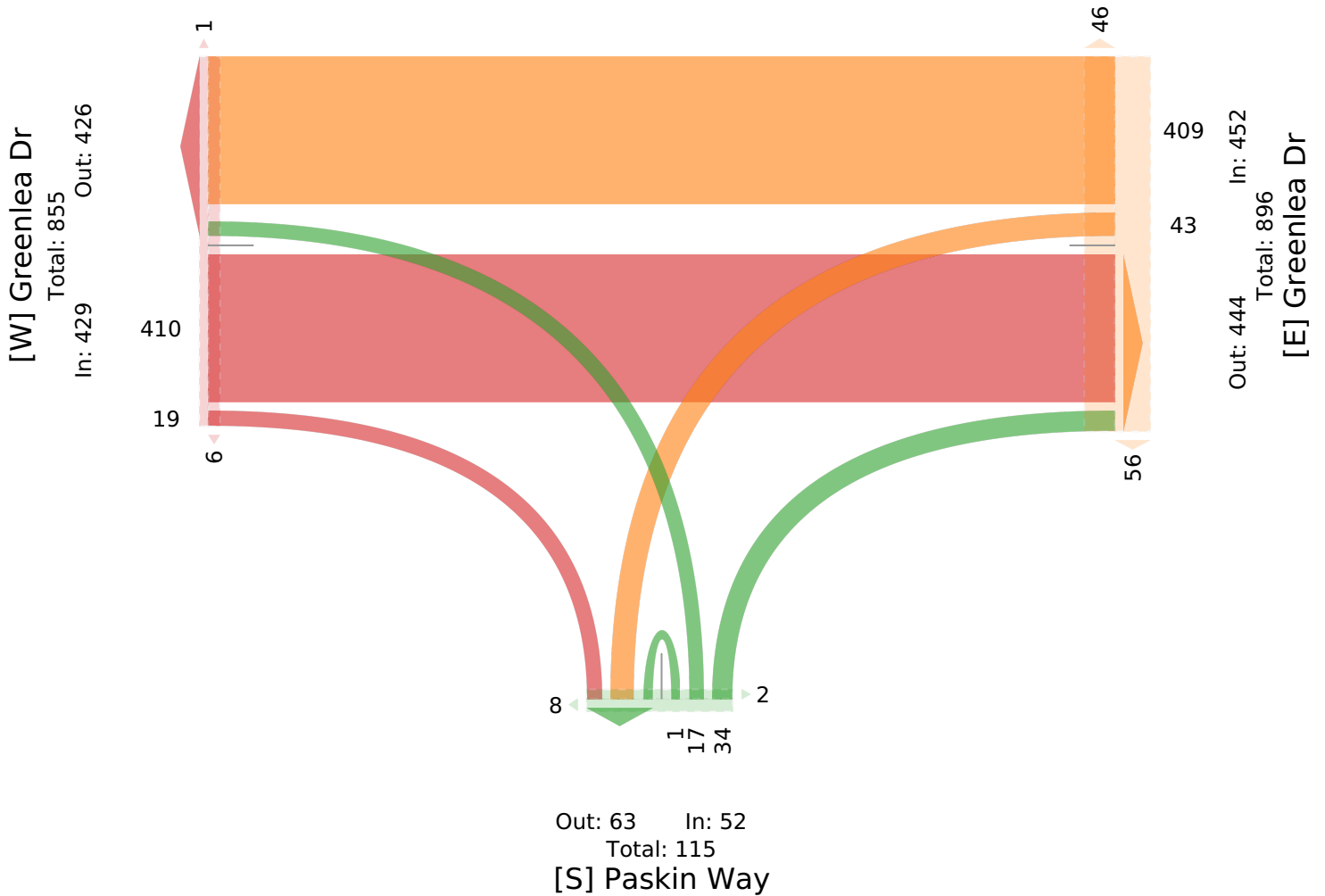
Site Code: TIN001396



McElhanney

Provided by: McElhanney Kamloops
970 McMaster Way, 310, Kamloops, BC, V2C 6K2, CA

[N] Sidewalk Only



Greenlea Dr and Paskin Way - TMC

Wed Mar 6, 2024

AM Peak (8:30 AM - 9:30 AM)

All Classes (Motorcycles, Lights, Single-Unit Trucks, Articulated Trucks, Buses, Pedestrians, Bicycles on Road, Bicycles on Crosswalk)

All Movements

ID: 1165188, Location: 48.493765, -123.392854,

Site Code: TIN001396



McElhanney

Provided by: McElhanney Kamloops
970 McMaster Way, 310, Kamloops, BC, V2C 6K2, CA

Leg Direction	Greenlea Dr Eastbound					Greenlea Dr Westbound					Paskin Way Northbound					Sidewalk Only Southbound			
Time	T	R	U	App	Ped*	L	T	U	App	Ped*	L	R	U	App	Ped*	App	Ped*	Int	
2024-03-06 8:30AM	14	2	0	16	0	0	12	0	12	7	4	1	0	5	0	0	0	3	33
8:45AM	30	1	0	31	0	2	16	0	18	14	3	2	0	5	0	0	0	6	54
9:00AM	16	0	0	16	0	0	11	0	11	2	0	1	0	1	0	0	0	4	28
9:15AM	17	0	0	17	0	0	12	0	12	1	0	1	0	1	0	0	0	1	30
Total	77	3	0	80	0	2	51	0	53	24	7	5	0	12	0	0	0	14	145
% Approach	96.3%	3.8%	0%	-	-	3.8%	96.2%	0%	-	-	58.3%	41.7%	0%	-	-	-	-	-	-
% Total	53.1%	2.1%	0%	55.2%	-	1.4%	35.2%	0%	36.6%	-	4.8%	3.4%	0%	8.3%	-	0%	-	-	-
PHF	0.642	0.375	-	0.645	-	0.250	0.797	-	0.736	-	0.313	0.625	-	0.500	-	-	-	-	0.688
Motorcycles	0	0	0	0	-	0	0	0	0	-	0	0	0	0	-	0	-	-	0
% Motorcycles	0%	0%	0%	0%	-	0%	0%	0%	0%	-	0%	0%	0%	0%	-	-	-	-	0%
Lights	74	3	0	77	-	2	50	0	52	-	5	5	0	10	-	0	-	-	139
% Lights	96.1%	100%	0%	96.3%	-	100%	98.0%	0%	98.1%	-	71.4%	100%	0%	83.3%	-	-	-	-	95.9%
Single-Unit Trucks	1	0	0	1	-	0	0	0	0	-	0	0	0	0	-	0	-	-	1
% Single-Unit Trucks	1.3%	0%	0%	1.3%	-	0%	0%	0%	0%	-	0%	0%	0%	0%	-	-	-	-	0.7%
Articulated Trucks	0	0	0	0	-	0	0	0	0	-	0	0	0	0	-	0	-	-	0
% Articulated Trucks	0%	0%	0%	0%	-	0%	0%	0%	0%	-	0%	0%	0%	0%	-	-	-	-	0%
Buses	2	0	0	2	-	0	1	0	1	-	0	0	0	0	-	0	-	-	3
% Buses	2.6%	0%	0%	2.5%	-	0%	2.0%	0%	1.9%	-	0%	0%	0%	0%	-	-	-	-	2.1%
Bicycles on Road	0	0	0	0	-	0	0	0	0	-	2	0	0	2	-	0	-	-	2
% Bicycles on Road	0%	0%	0%	0%	-	0%	0%	0%	0%	-	28.6%	0%	0%	16.7%	-	-	-	-	1.4%
Pedestrians	-	-	-	-	0	-	-	-	-	24	-	-	-	-	0	-	-	-	14
% Pedestrians	-	-	-	-	-	-	-	-	-	100%	-	-	-	-	-	-	-	-	100%
Bicycles on Crosswalk	-	-	-	-	0	-	-	-	-	0	-	-	-	-	0	-	-	-	0
% Bicycles on Crosswalk	-	-	-	-	-	-	-	-	-	0%	-	-	-	-	-	-	-	-	0%

* Pedestrians and Bicycles on Crosswalk. L: Left, R: Right, T: Thru, U: U-Turn

Greenlea Dr and Paskin Way - TMC

Wed Mar 6, 2024

AM Peak (8:30 AM - 9:30 AM)

All Classes (Motorcycles, Lights, Single-Unit Trucks, Articulated Trucks, Buses, Pedestrians, Bicycles on Road, Bicycles on Crosswalk)

All Movements

ID: 1165188, Location: 48.493765, -123.392854,

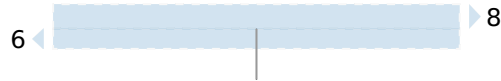
Site Code: TIN001396



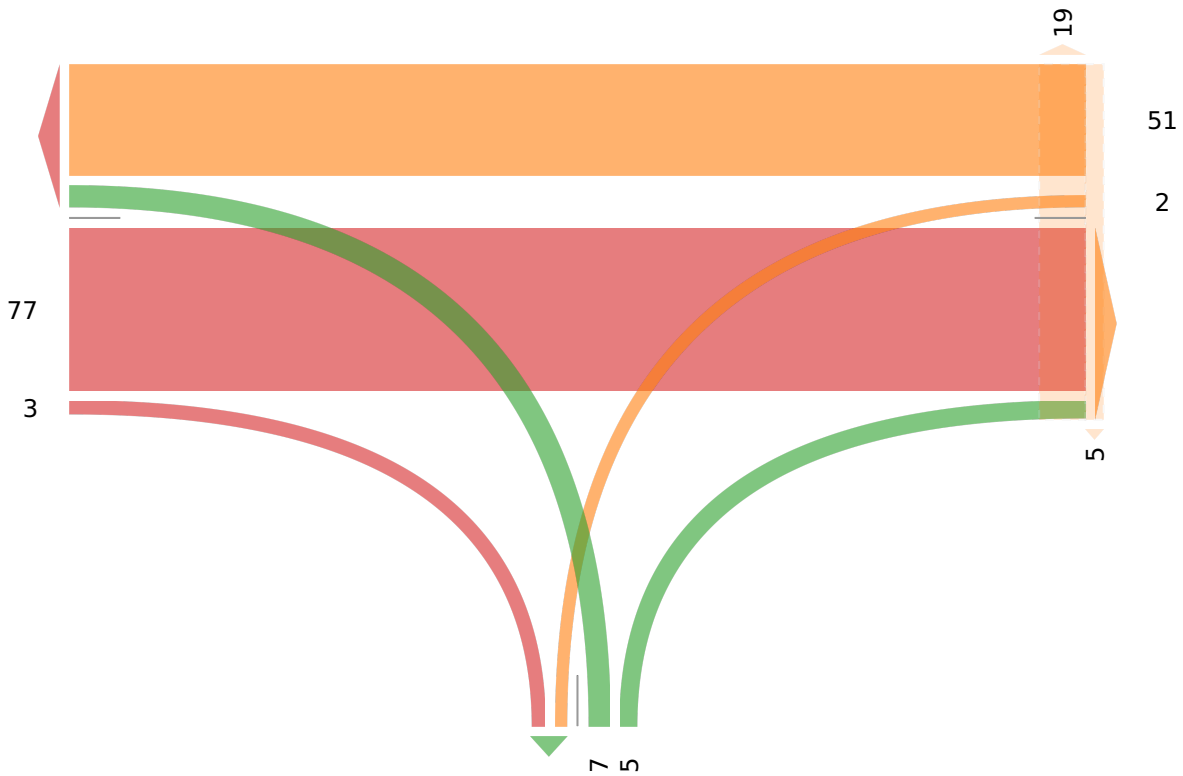
McElhanney

Provided by: McElhanney Kamloops
970 McMaster Way, 310, Kamloops, BC, V2C 6K2, CA

[N] Sidewalk Only



[W] Greenlea Dr
Total: 138
In: 80 Out: 58



[E] Greenlea Dr
Total: 135
In: 53 Out: 82

[S] Paskin Way
In: 12 Out: 5
Total: 17

Greenlea Dr and Paskin Way - TMC

Wed Mar 6, 2024

PM Peak (2:30 PM - 3:30 PM) - Overall Peak Hour

All Classes (Motorcycles, Lights, Single-Unit Trucks, Articulated Trucks, Buses, Pedestrians, Bicycles on Road, Bicycles on Crosswalk)

All Movements

ID: 1165188, Location: 48.493765, -123.392854,

Site Code: TIN001396



McElhanney

Provided by: McElhanney Kamloops
970 McMaster Way, 310, Kamloops, BC, V2C 6K2, CA

Leg Direction	Greenlea Dr Eastbound					Greenlea Dr Westbound					Paskin Way Northbound					Sidewalk Only Southbound			
Time	T	R	U	App	Ped*	L	T	U	App	Ped*	L	R	U	App	Ped*	App	Ped*	Int	
2024-03-06 2:30PM	9	0	0	9	2	3	18	0	21	7	0	3	0	3	0	0	9	33	
2:45PM	24	1	0	25	0	2	19	0	21	1	1	2	0	3	0	0	14	49	
3:00PM	23	9	0	32	0	2	35	0	37	18	1	1	0	2	5	0	12	71	
3:15PM	22	1	0	23	1	3	29	0	32	8	3	3	0	6	0	0	8	61	
Total	78	11	0	89	3	10	101	0	111	34	5	9	0	14	5	0	43	214	
% Approach	87.6%	12.4%	0%	-	-	9.0%	91.0%	0%	-	-	35.7%	64.3%	0%	-	-	-	-	-	
% Total	36.4%	5.1%	0%	41.6%	-	4.7%	47.2%	0%	51.9%	-	2.3%	4.2%	0%	6.5%	-	0%	-	-	
PHF	0.813	0.321	-	0.725	-	0.833	0.714	-	0.743	-	0.417	0.750	-	0.583	-	-	-	0.764	
Motorcycles	0	0	0	0	-	0	0	0	0	-	0	0	0	0	-	0	-	0	
% Motorcycles	0%	0%	0%	0%	-	0%	0%	0%	0%	-	0%	0%	0%	0%	-	-	-	0%	
Lights	74	9	0	83	-	10	98	0	108	-	5	9	0	14	-	0	-	205	
% Lights	94.9%	81.8%	0%	93.3%	-	100%	97.0%	0%	97.3%	-	100%	100%	0%	100%	-	-	-	95.8%	
Single-Unit Trucks	2	0	0	2	-	0	0	0	0	-	0	0	0	0	-	0	-	2	
% Single-Unit Trucks	2.6%	0%	0%	2.2%	-	0%	0%	0%	0%	-	0%	0%	0%	0%	-	-	-	0.9%	
Articulated Trucks	0	0	0	0	-	0	0	0	0	-	0	0	0	0	-	0	-	0	
% Articulated Trucks	0%	0%	0%	0%	-	0%	0%	0%	0%	-	0%	0%	0%	0%	-	-	-	0%	
Buses	2	0	0	2	-	0	2	0	2	-	0	0	0	0	-	0	-	4	
% Buses	2.6%	0%	0%	2.2%	-	0%	2.0%	0%	1.8%	-	0%	0%	0%	0%	-	-	-	1.9%	
Bicycles on Road	0	2	0	2	-	0	1	0	1	-	0	0	0	0	-	0	-	3	
% Bicycles on Road	0%	18.2%	0%	2.2%	-	0%	1.0%	0%	0.9%	-	0%	0%	0%	0%	-	-	-	1.4%	
Pedestrians	-	-	-	-	3	-	-	-	-	33	-	-	-	-	5	-	-	43	
% Pedestrians	-	-	-	-	100%	-	-	-	-	97.1%	-	-	-	-	100%	-	-	100%	
Bicycles on Crosswalk	-	-	-	-	0	-	-	-	-	1	-	-	-	-	0	-	-	0	
% Bicycles on Crosswalk	-	-	-	-	0%	-	-	-	-	2.9%	-	-	-	-	0%	-	-	0%	

* Pedestrians and Bicycles on Crosswalk. L: Left, R: Right, T: Thru, U: U-Turn

Greenlea Dr and Paskin Way - TMC

Wed Mar 6, 2024

PM Peak (2:30 PM - 3:30 PM) - Overall Peak Hour

All Classes (Motorcycles, Lights, Single-Unit Trucks, Articulated Trucks, Buses, Pedestrians, Bicycles on Road, Bicycles on Crosswalk)

All Movements

ID: 1165188, Location: 48.493765, -123.392854,

Site Code: TIN001396



McElhanney

Provided by: McElhanney Kamloops
970 McMaster Way, 310, Kamloops, BC, V2C 6K2, CA

[N] Sidewalk Only

